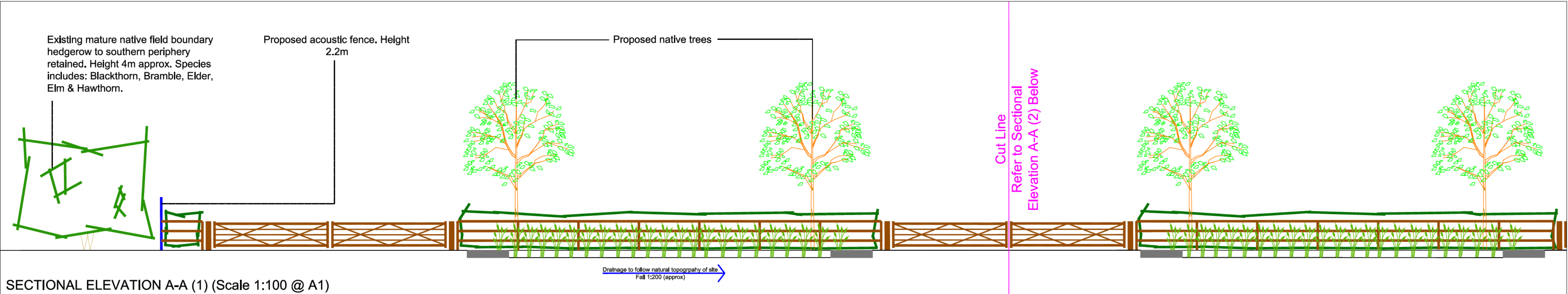
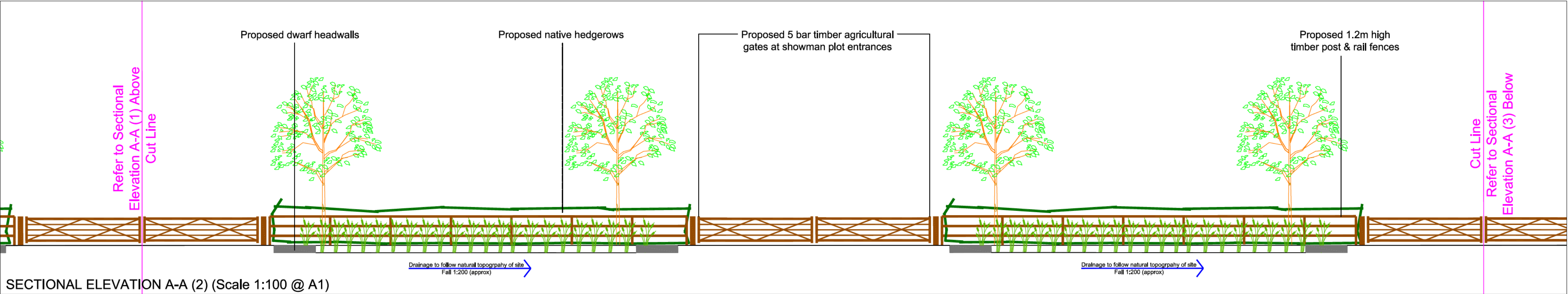


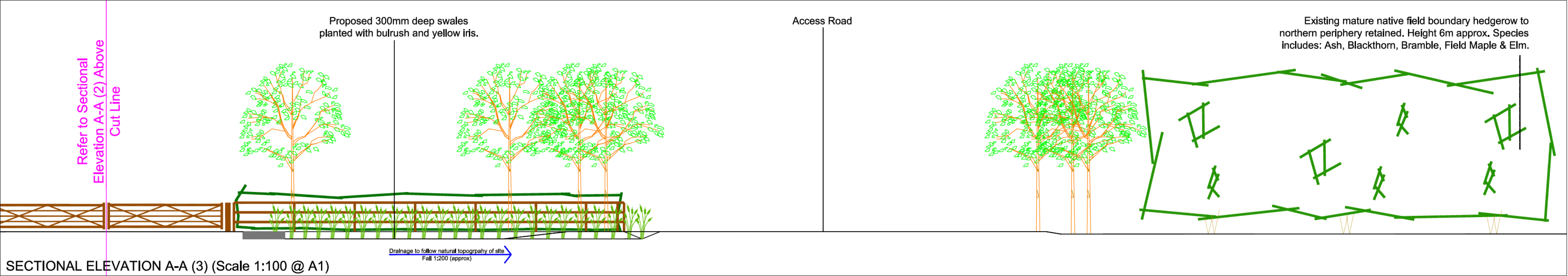
PLAN (Scale 1:500 @ A1)



SECTIONAL ELEVATION A-A (1) (Scale 1:100 @ A1)



SECTIONAL ELEVATION A-A (2) (Scale 1:100 @ A1)



SECTIONAL ELEVATION A-A (3) (Scale 1:100 @ A1)

REV	NOTES	BY	DATE
<div><div><div>TDA THE GRANARY NEWLAND FAWR FARM LLANGAN VALE OF GLAMORGAN CF35 5DN TEL: 01446 789367</div><div> Environment • Landscape • Design</div></div><div>CIENT</div><div><div>DRAWING NUMBER TDA.2433.07</div><div>SCALE VAR @ A1</div></div><div><div>DRAWN RhC</div><div>DATE JUNE 2019</div></div><div>PROJECT PROPOSED SHOWMAN'S SITE ON LAND OFF OLD GLOUCESTER ROAD, STAVERTON</div><div>DRAWING TITLE SECTIONAL ELEVATION A-A</div></div>			